


Current Classification-Second Pond Intensive Use Area

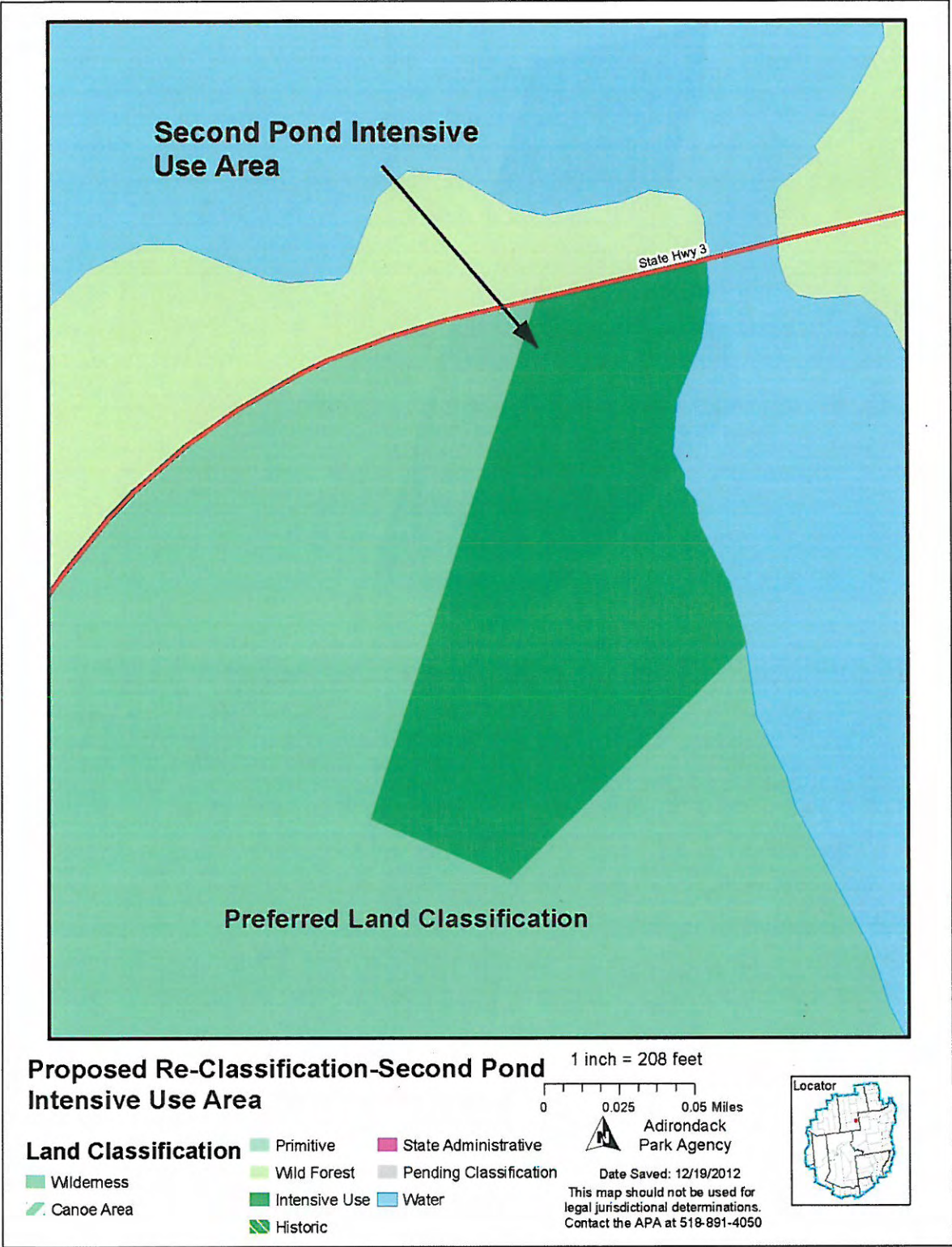
1 inch = 208 feet

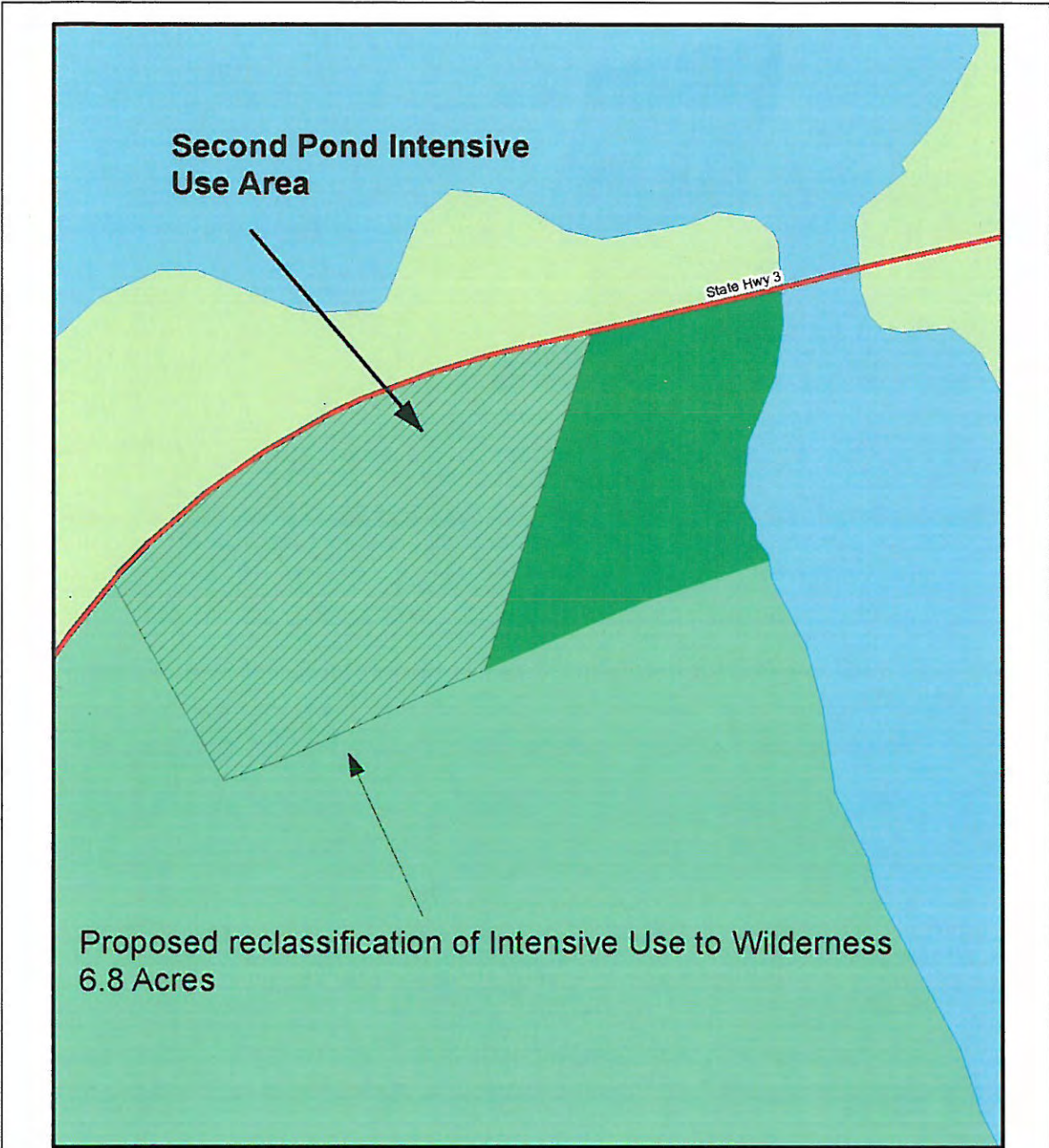
- Land Classification**
- Primitive
 - Wild Forest
 - Intensive Use
 - Pending Classification
 - State Administrative
 - Water
 - Historic
 - Wilderness
 - Canoe Area



Adirondack Park Agency
 Date Saved: 12/19/2012
 This map should not be used for legal jurisdictional determinations. Contact the APA at 518-891-4050

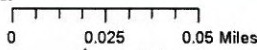






Proposed Re-Classification-Second Pond Intensive Use Area

1 inch = 208 feet



Adirondack Park Agency

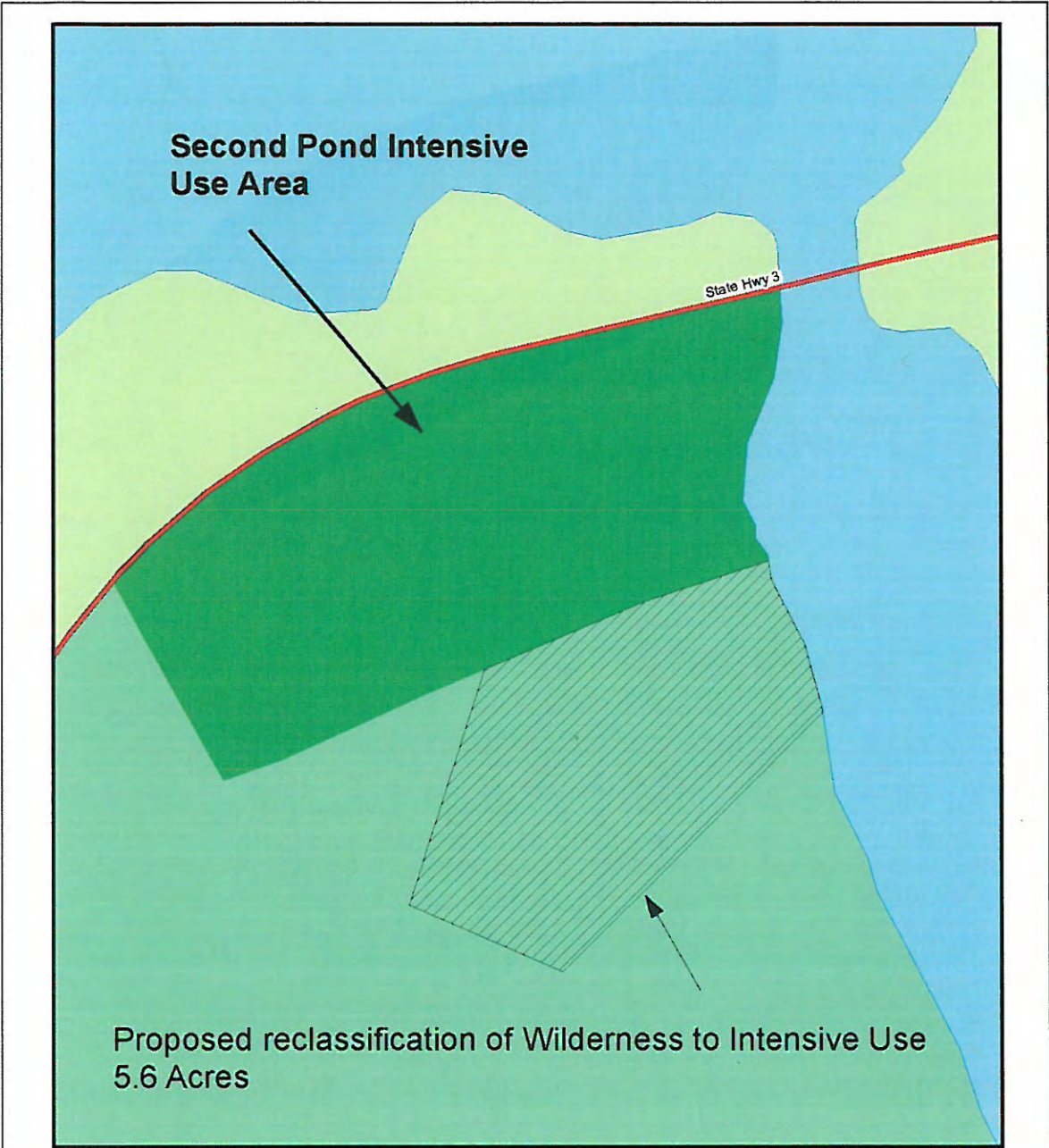
Land Classification

- Primitive
- Wild Forest
- Pending Classification
- Wilderness
- Intensive Use
- Water
- Historic
- Canoe Area
- State Administrative

Date Saved: 12/19/2012

This map should not be used for legal jurisdictional determinations. Contact the APA at 518-891-4050





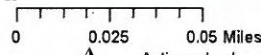
Second Pond Intensive Use Area

State Hwy 3

Proposed reclassification of Wilderness to Intensive Use
5.6 Acres

Proposed Re-Classification-Second Pond Intensive Use Area

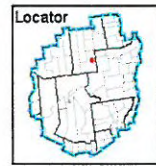
1 inch = 208 feet



Adirondack Park Agency

Land Classification

- Primitive
- Wilderness
- Canoe Area
- Wild Forest
- Intensive Use
- Historic
- State Administrative
- Pending Classification
- Water



Date Saved: 12/19/2012
This map should not be used for legal jurisdictional determinations. Contact the APA at 518-891-4050